WAAS CH 49210 W14A	APP CRS 138°	Rwy ldg 4000 TDZE 1039 Apt Elev 1039

RNAV (GPS) RWY 14
BENSON MUNI (BBB)

RNP APCH - GPS.

For uncompensated Baro-VNAV systems, LNAV/VNAV NA below -17°C or above 54°C. Baro-VNAV and VDP NA when using Appleton altimeter setting. When local altimeter setting not received, use Appleton altimeter setting and increase LPV DA to 1422 feet and all visibilities ⅛ SM; increase LNAV/VNAV DA to 1466 feet and all visibilities ⅛ SM; increase all MDAs 40 feet.

MISSED APPROACH: Climb to 2700 direct FETUD and hold.

AWOS-3PT	MINNEAPOLIS CENTER	UNICOM
118.45	125.5 323.1	122.8 (CTAF) L

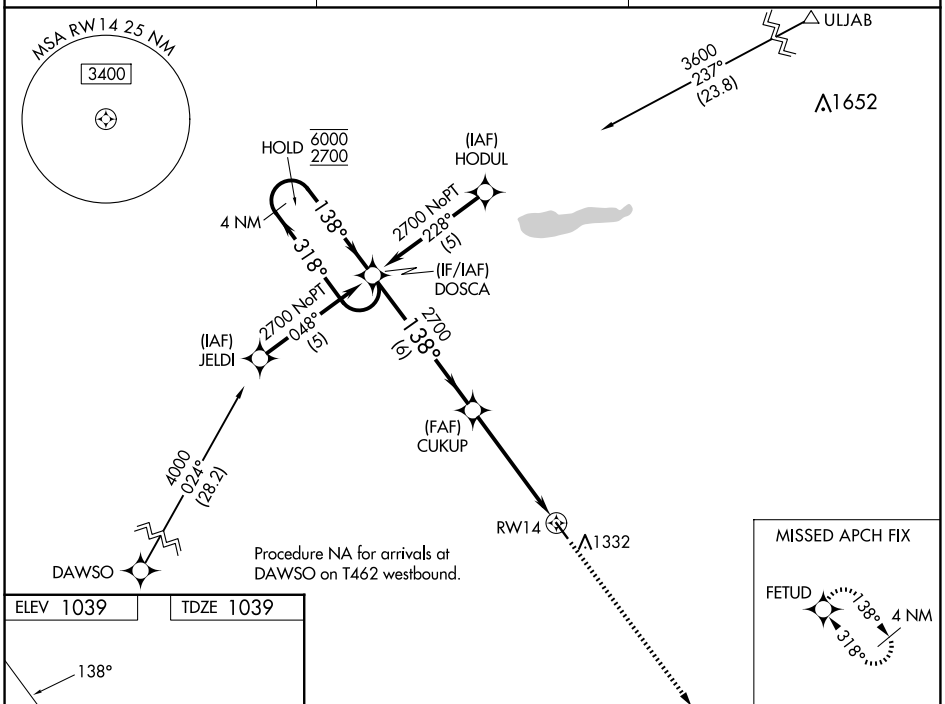

ELEV 1039 TDZE 1039

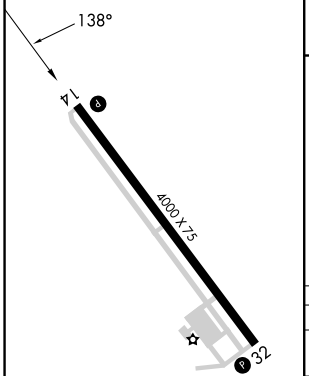

MIRL Rwy 14-32 L
REIL Rwys 14 and 32 L

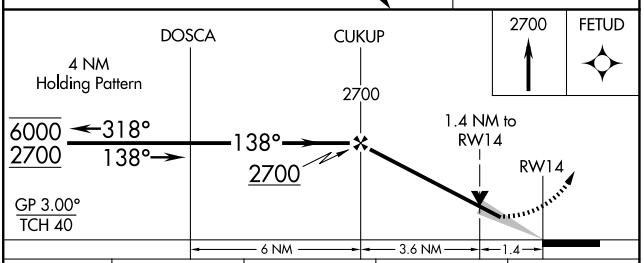

CATEGORY	A	B	C	D
LPV DA	1382-1	343 (400-1)	NA	
LNAV/VNAV DA	1426-1⅛	387 (400-1⅛)	NA	
LNAV MDA	1540-1	501 (600-1)	NA	

NC-1, 19 FEB 2026 to 19 MAR 2026
NC-1, 19 FEB 2026 to 19 MAR 2026