APP CRS	Rwy Ldg	4006
359°	TDZE	523
	Apt Elev	527

RNAV (GPS) RWY 36
SALLISAW MUNI (JSV)

RNP APCH - GPS.

Circling Rwy 18 NA at night. Rwy 36 helicopter visibility reduction below ¾ SM NA. When local altimeter setting not received, use GZL altimeter setting and increase all MDAs 60 feet, and LNAV and Circling visibility Cat C ¼ SM. VDP NA when using GZL altimeter setting.

MISSED APPROACH: Climb to 3100 direct JENKO and hold.

AWOS-3	RAZORBACK APP CON ★	UNICOM
118.475	120.9 343.75	122.7 (CTAF)

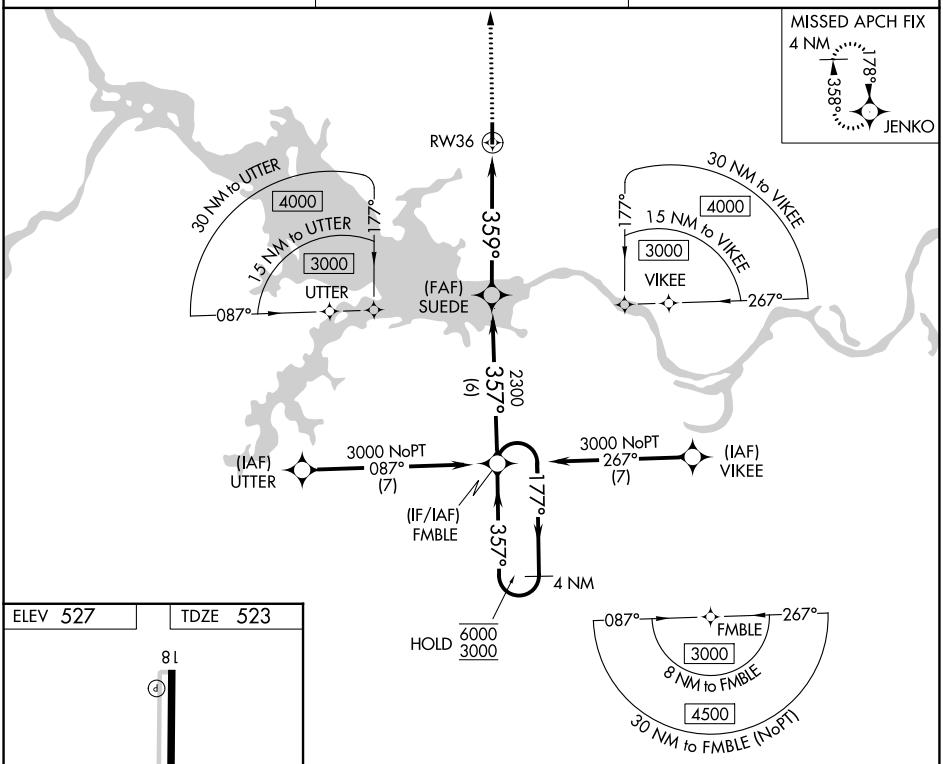

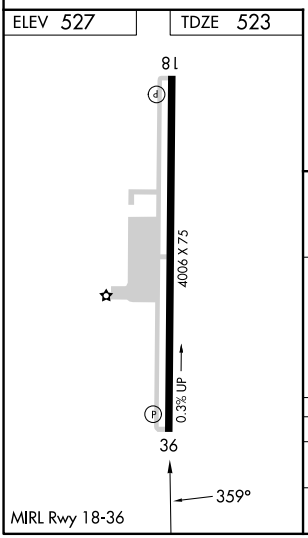

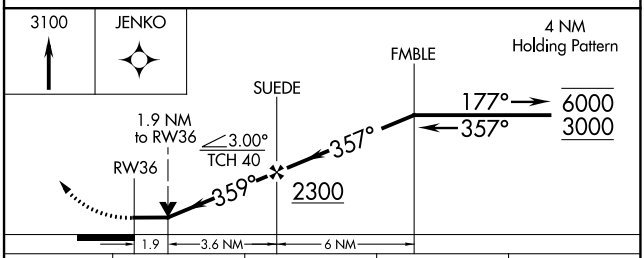

CATEGORY	A	B	C	D
LNAV MDA	1160-1 637 (700-1)		1160-1¾ 637 (700-1¾)	NA
CIRCLING	1160-1 633 (700-1)		1300-2¼ 773 (800-2¼)	NA

SC-1, 09 JUL 2026 to 06 AUG 2026

SC-1, 09 JUL 2026 to 06 AUG 2026